



International Federation of Surveyors
Fédération Internationale des Géomètres
International Vereinigung der Vermessungsingenieure

FIG

International Federation of Surveyors



Who is FIG?

- Established in 1878 in Paris by 7 national member associations (Belgium, France, Germany, Italy, Spain, Switzerland and UK)
- Federation of national associations and organisation
- Only international body representing all surveying disciplines
- UN-recognised Non-Governmental organisation (NGO) and non-profit organisation



FIG – a global umbrella organisation



International Federation of Surveyors
Fédération Internationale des Géomètres
International Vereinigung der Vermessungsingenieure

WHY

FIG aims at addressing land issues at:

Global level
Regional level
Country level
**City/
municipal level**



The 2030 AGENDA



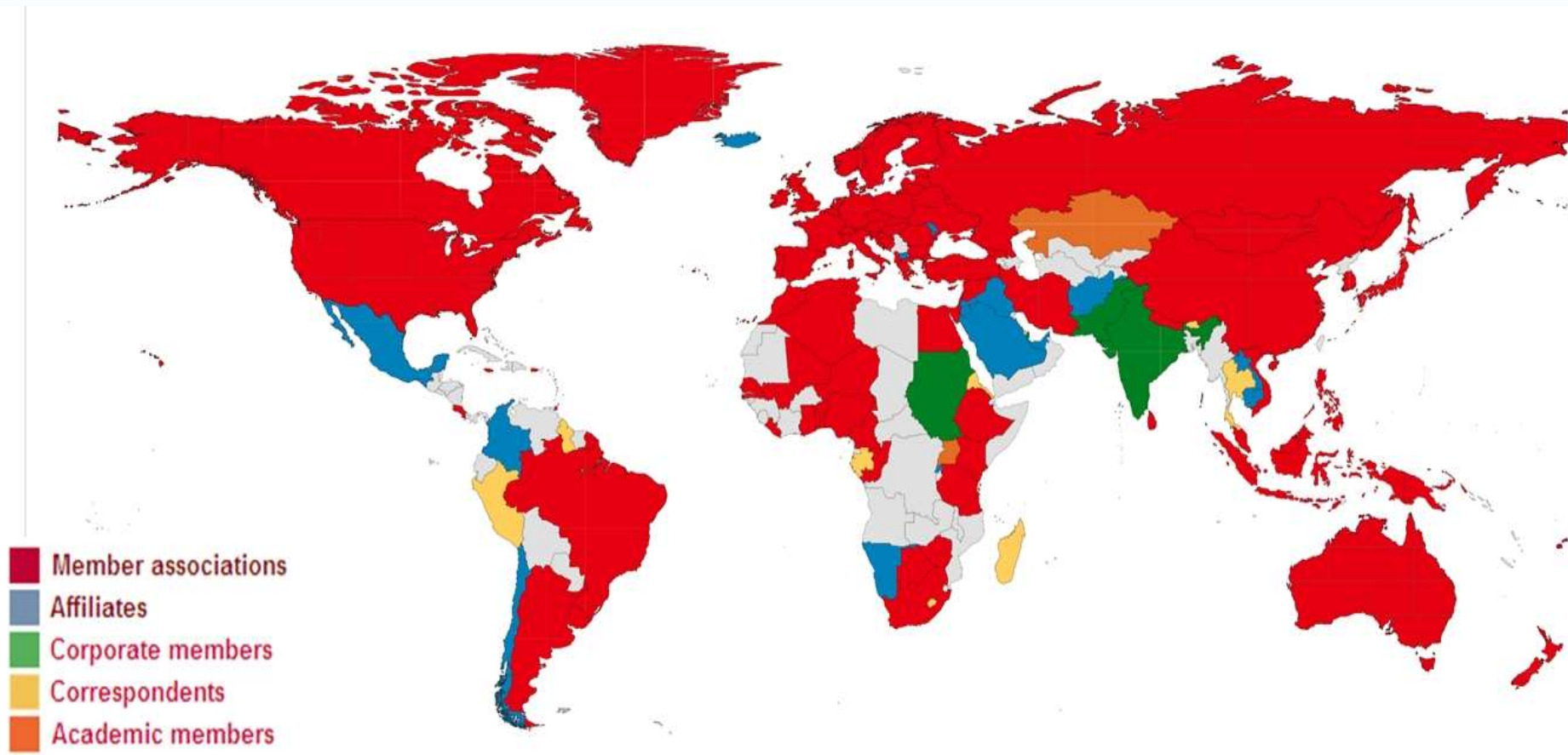


International Federation of Surveyors
Fédération Internationale des Géomètres
International Vereinigung der Vermessungsingenieure




Members

- Over 120 countries represented in 2019 – more than 300,000 individuals



10 Commissions

1. Professional Practice
2. Professional Education
3. Spatial Information Management
4. Hydrography
5. Positioning and Measurement
6. Engineering Surveys
7. Cadastre and Land Management
8. Spatial Planning and Development
9. Valuation and the Management of Real Estate
10. Construction Economics and Management



Commission 8 – Spatial planning and development

- Spatial planning policy, implementation, monitoring and evaluation
- Land policy instrumentation for the implementation of spatial plans
- GIS tooling in spatial planning
- Rural-urban relations and dependencies
- Participatory and inclusive planning processes
- Urbanization patterns and development strategies
- Valuation in spatial planning and land use change
- Sustainable development

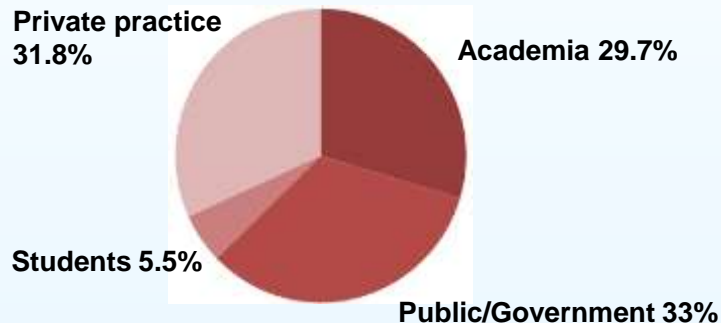


International Federation of Surveyors
Fédération Internationale des Géomètres
International Vereinigung der Vermessungsingenieure

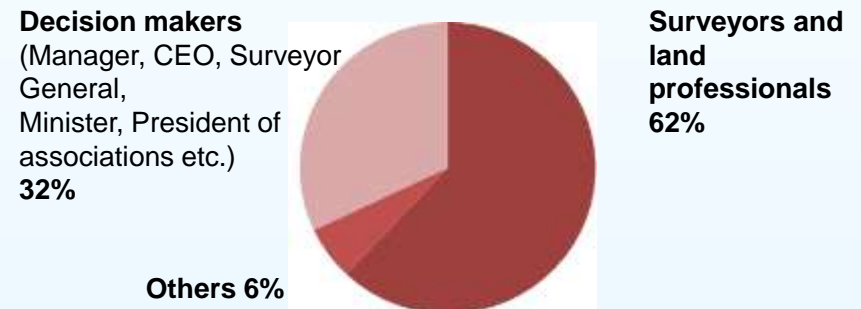
WHY

FIG Working Weeks

Sectors



Participants - positions



Proceedings:

http://fig.net/resources/proceedings/fig_proceedings/fig2019/index.htm



International Federation of Surveyors
Fédération Internationale des Géomètres
International Vereinigung der Vermessungsingenieure

WHERE



WORKING WEEK 2020
10-14 MAY

Smart surveyors for land and water management



FIG Working Week 2021
Accra, Ghana

24-28 May



"Building Resilient Environment
– Surveyors Innovating Fit for Future Societies"

www.fig.net/fig2021



XXVII (27TH)
FIG CONGRESS
CAPE TOWN | SOUTH AFRICA
15-20 MAY 2022



Join our
Community

www.facebook.com/FIG2022

twitter.com/FIG2022

[instagram.com/fig2022/](https://www.instagram.com/fig2022/)

Comment with your name
& surname, share our post,
& stand a chance to WIN
ONE FREE REGISTRATION
for FIG 2022 in Cape Town